

Chicago, Illinois - Rings

Latitude: 41.833748

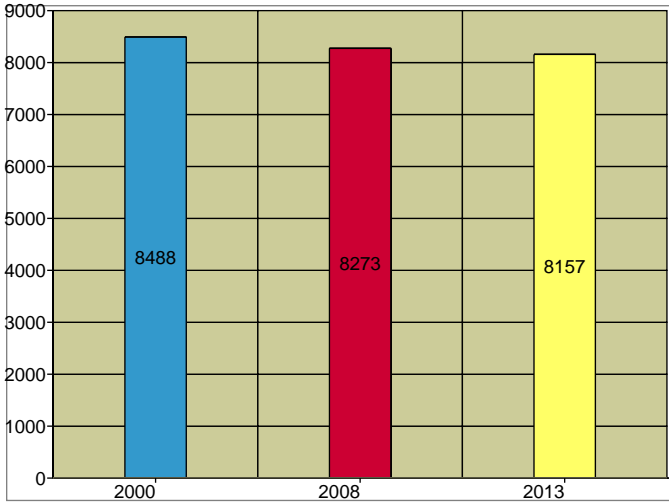
Chicago, IL

Site Type: Radius

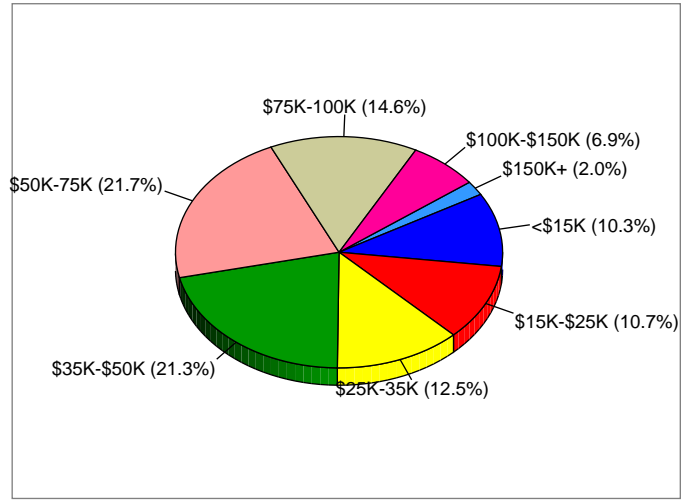
Longitude: -87.732022

Radius: 1.0 mile

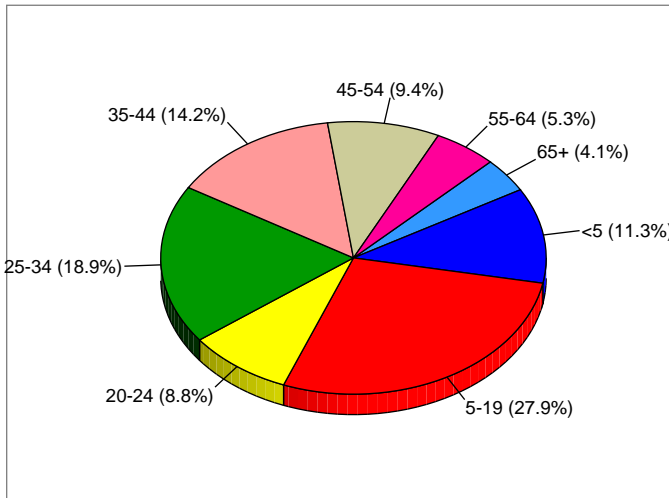
Households



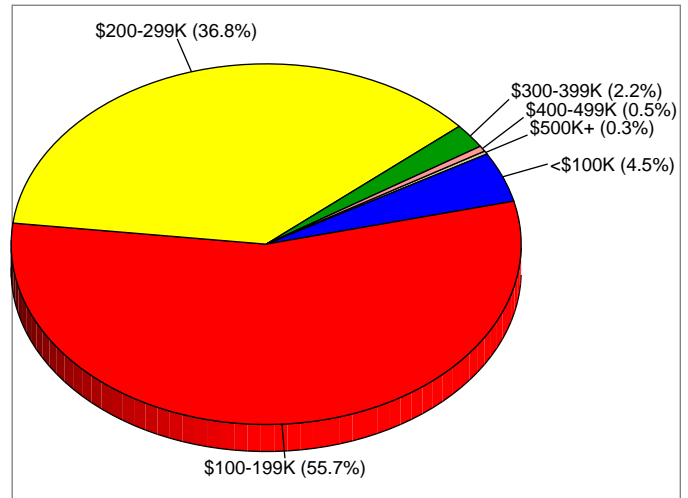
2008 Households by Income



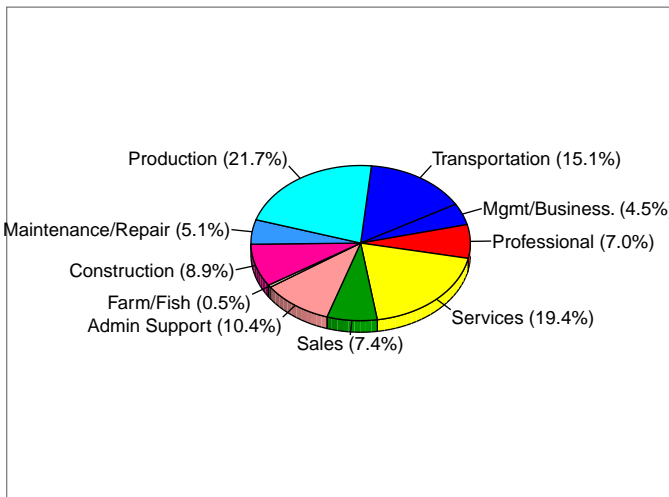
2008 Population by Age



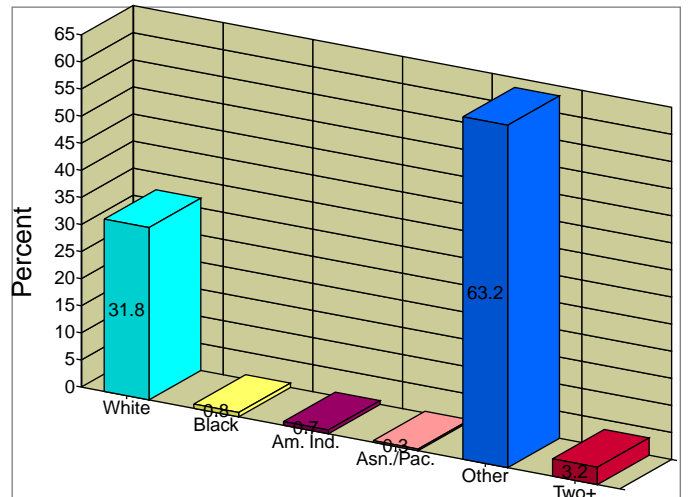
2008 Owner Occupied HUs by Value



2008 Employed 16+ by Occupation



2008 Population by Race



2008 Percent Hispanic Origin: 95.6%

Source: U.S. Bureau of the Census, 2000 Census of Population and Housing. ESRI forecasts for 2008 and 2013.

Chicago, Illinois - Rings

Latitude: 41.833748

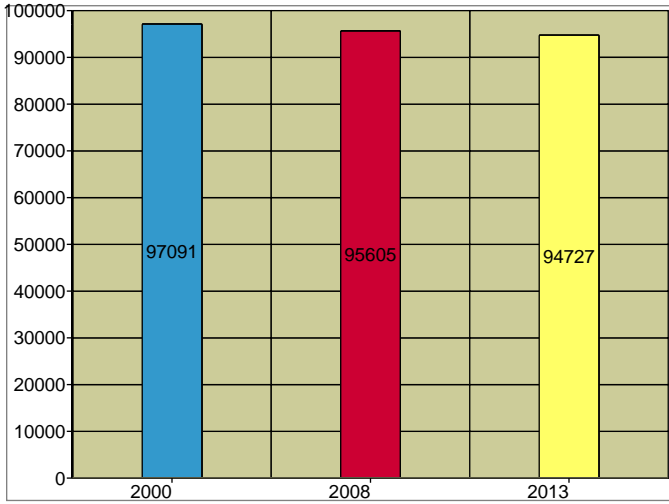
Chicago, IL

Site Type: Radius

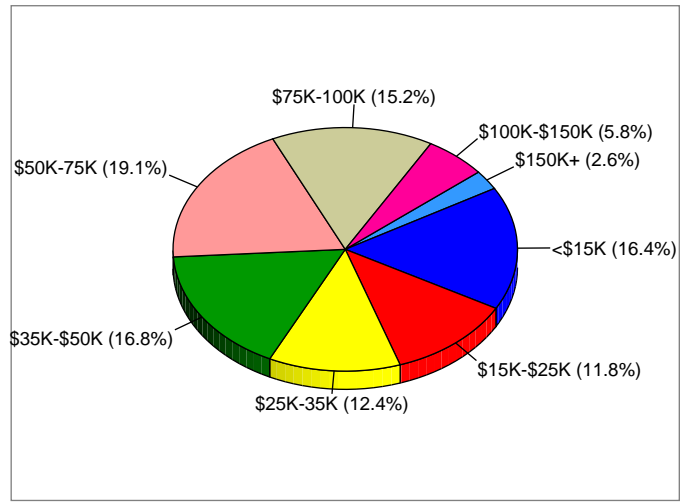
Longitude: -87.732022

Radius: 3.0 mile

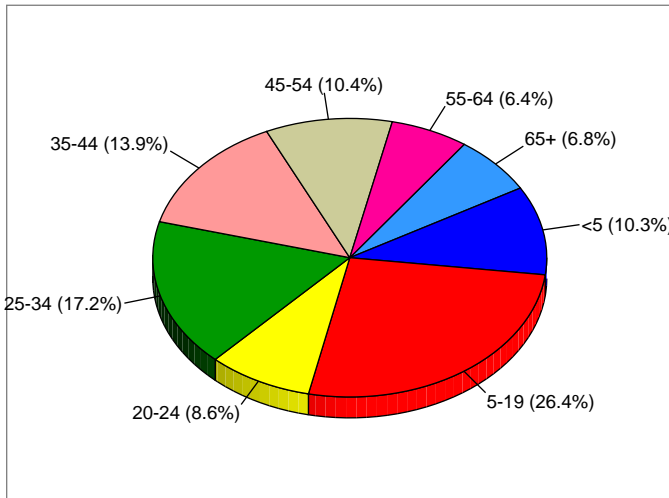
Households



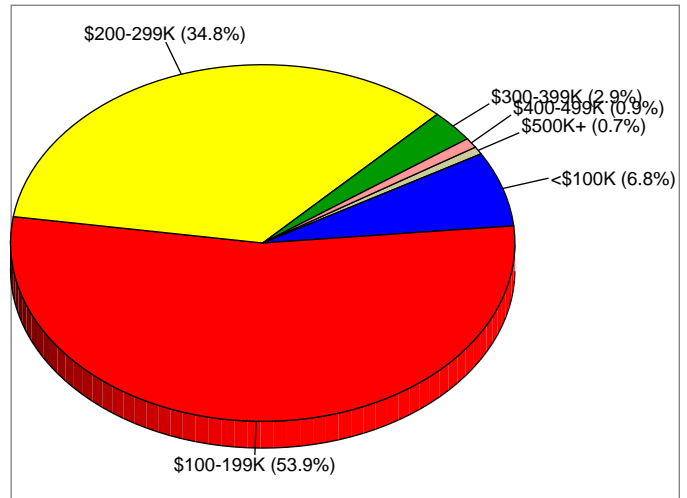
2008 Households by Income



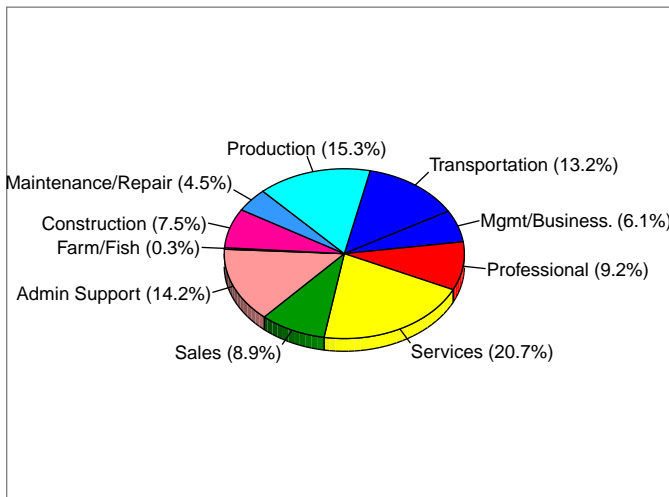
2008 Population by Age



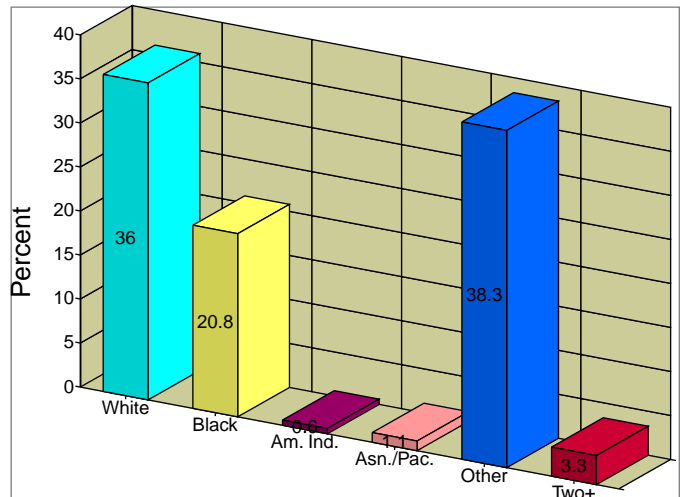
2008 Owner Occupied HUs by Value



2008 Employed 16+ by Occupation



2008 Population by Race



2008 Percent Hispanic Origin: 65.3%

Source: U.S. Bureau of the Census, 2000 Census of Population and Housing. ESRI forecasts for 2008 and 2013.

Chicago, Illinois - Rings

Latitude: 41.833748

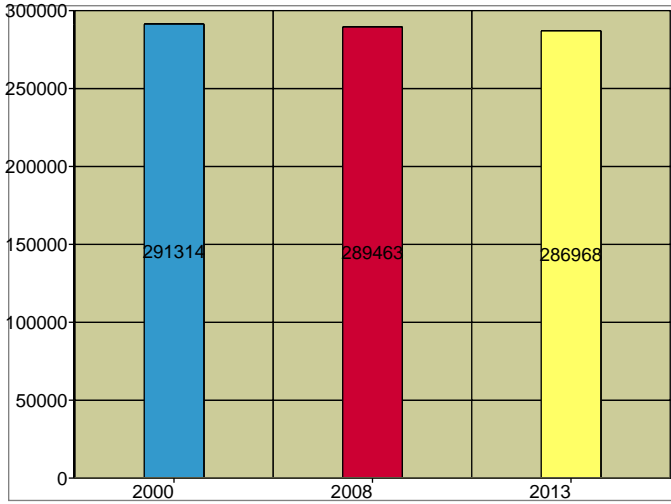
Chicago, IL

Site Type: Radius

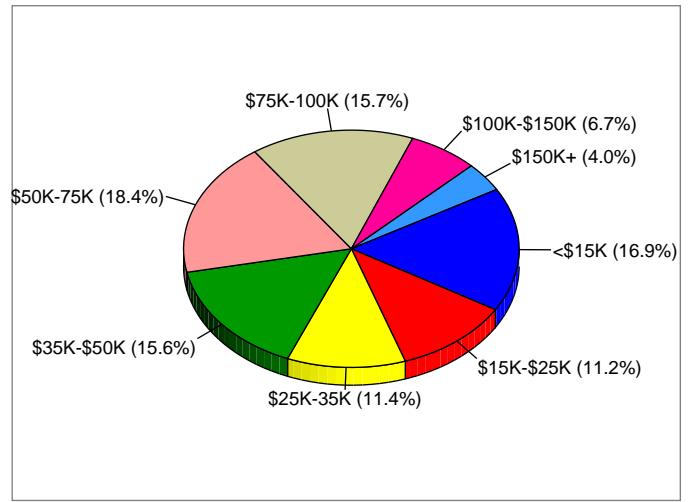
Longitude: -87.732022

Radius: 5.0 mile

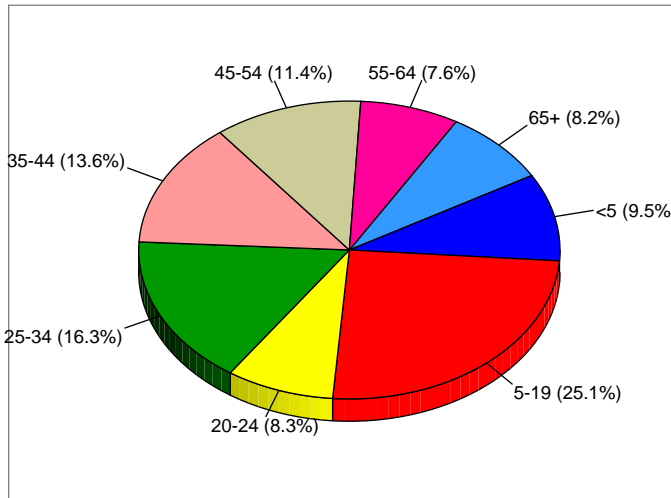
Households



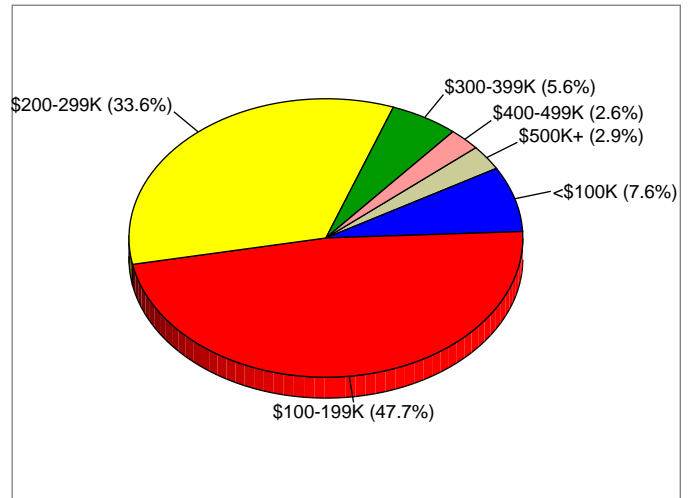
2008 Households by Income



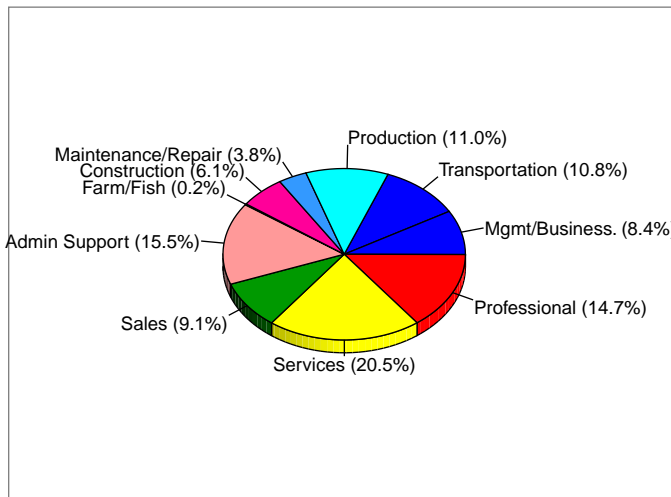
2008 Population by Age



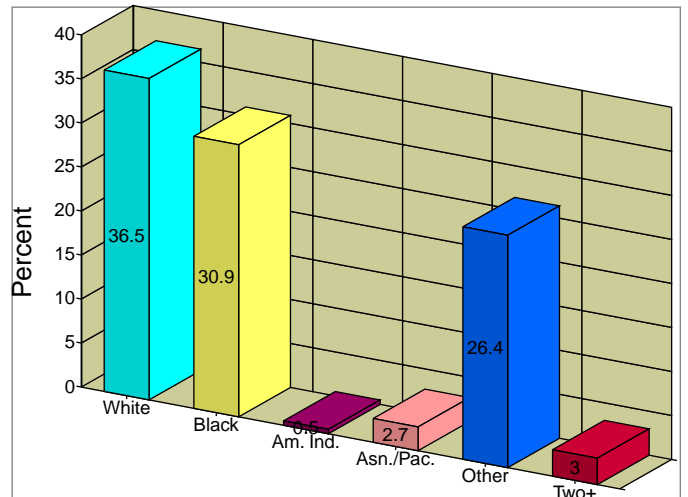
2008 Owner Occupied HUs by Value



2008 Employed 16+ by Occupation



2008 Population by Race



2008 Percent Hispanic Origin: 47.2%

Source: U.S. Bureau of the Census, 2000 Census of Population and Housing. ESRI forecasts for 2008 and 2013.